

ORDINANCE NO. 0004456

AN ORDINANCE relating to the annexation of an area known as Kensington High to King County Water District No. 111.

STATEMENT OF FACT:

1. A notice of intention proposing the annexation of an area known as Kensington High to King County Water District No. 111 was filed with the County Council effective July 27, 1979.

2. King County Water District No. 111 has found the petition for annexation to be sufficient and has, by Resolution 125-6-78, concurred with the proposed annexation.

3. King County Water District No. 111 filed a Declaration on Nonsignificant Impact dated February 8, 1979, on the proposed annexation.

4. The County Council held a public hearing on the 27th day of August, 1979, and has considered the criteria set forth in RCW 57.02.040.

BE IT ORDAINED BY THE COUNCIL OF KING COUNTY:

SECTION 1. The annexation by King County Water District No. 111 of the area known as Kensington High and described in Section 2 herein is approved.

SECTION 2. The area known as Kensington High to be annexed is described as follows:

Beginning at the Southwest corner of the NW 1/4 of Section 22, Township 22 North, Range 5 East, W.M.;

Thence Northerly along the West line of the said NW 1/4 to the South line of the Northerly 334.04 feet of the SW 1/4 of the said NW 1/4;

Thence Easterly 290.99 feet parallel with the South line of the said SW 1/4 of the NW 1/4;

Thence Northerly 334.04 feet parallel with the West line of said Section 22 to the South line of the NW 1/4 of the said NW 1/4;

Thence Easterly 39.12 feet to the West line of the East 1/2 of the SW 1/4 of the said NW 1/4 of the NW 1/4;

Thence Northerly along said West line to the North line of the said SW 1/4 of the NW 1/4 of the NW 1/4;

1
2
3
4
5
6
7
8
9
10
11
12
13
14
15
16
17
18
19
20
21
22
23
24
25
26
27
28
29
30
31
32
33

Thence Easterly along said North line and the North line of the SE 1/4 of the said NW 1/4 of the NW 1/4 to the West line of the East 1/2 of the East 1/2 of the said NW 1/4 of the NW 1/4;

Thence Northerly along said West line to its intersection with a line which is 350 feet Southerly of and parallel with the North line of said Section 22;

Thence Easterly along said parallel line to the West line of the East 143 feet of the said NW 1/4 of the NW 1/4;

Thence Southerly 30 feet along said West line;

Thence Easterly parallel with the North line of said Section 22 to the East line of the said NW 1/4 of the NW 1/4;

Thence Northerly along said East line to the North line of the said NW 1/4;

Thence Westerly along said North line to the Northwest corner of said Section 22 which is also the Northeast corner of the NE 1/4 of Section 21, Township 22 North, Range 5 East, W.M.;

Thence Westerly along the North line of the said NE 1/4 of Section 21, to the West line of the East 185 feet of the said NE 1/4;

Thence Southerly along said West line to the North line of the SE 1/4 of the said NE 1/4;

Thence Westerly along said North line to the Northwest corner of the said SE 1/4 of the NE 1/4;

7/30/79


1 Thence Southerly along the West line of the said SE 1/4
2 of the NE 1/4 of the Southwest corner thereof;

3 Thence Easterly along the South line of the said NE 1/4
4 to the Southeast corner thereof which is also the
5 Southwest corner of the NW 1/4 of said Section 22 and
6 the Point of Beginning.


7 INTRODUCED AND READ for the first time this 6th day of
8 August, 1979.

9 PASSED this 27th day of August, 1979.

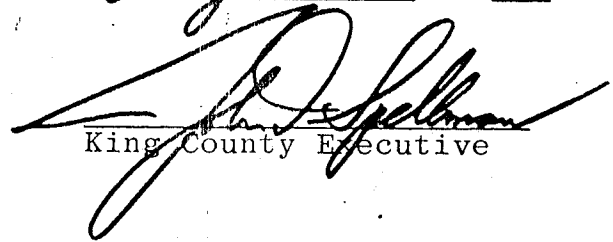
10 KING COUNTY COUNCIL
11 KING COUNTY, WASHINGTON

12 
13 Chairman

14 ATTEST:

15 
16 Deputy Clerk of the Council

17 APPROVED this 30th day of August, 1979.

18 
19 King County Executive

- 1
- 2
- 3
- 4
- 5
- 6
- 7
- 8
- 9
- 10
- 11
- 12
- 13
- 14
- 15
- 16
- 17
- 18
- 19
- 20
- 21
- 22
- 23
- 24
- 25
- 26
- 27
- 28
- 29
- 30
- 31
- 32
- 33